


**Township of  
Langley**  
Est. 1873  
tol.ca

**THE LANGLEYS**  
City of Langley  
Township of Langley



**CITY OF  
LANGLEY**  
city.langley.bc.ca

FOR FREE DISTRIBUTION ONLY

- Aldergrove - Murrayville  
- Brookswood - Walnut Grove  
- Fort Langley - Willowbrook

Including Detail Maps  
**City of Langley &  
Township of Langley**

**CASCADES CASINO & COAST HOTEL  
& CONVENTION CENTRE**



**LANGLEY EVENTS CENTRE**



**PASTORAL SCENE NEAR FORT LANGLEY**



**THE  
LANGLEYS**

**ROAD INDEX**

ALDER DR.....A2	EDAL ST.....M7	LANGLEY BYPASS.....H10	NASH ST.....M7	SOUTHTRIDGE DR.....D9
ALD-BELL HWY.....E2	FALLARDEAU AVE.....M7	LINWOOD DR.....D9	NEWLANDS DR.....M7	SPRINGFIELD DR.....D9
ALLARD CR.....P6	FERNRIDGE CR.....C10	LOCKE RD.....H10	NICHOLAS CR.....D1	TELEGRAPH TRAIL.....L8
ARMSTRONG RD.....M6	FRASER AVE.....M6	LOGAN AVE.....H10	OLD YALE RD.....P9	TRATTLIE ST.....M7
BARTLETT ST.....M7	FRASER HWY.....M6	LOUIE CR.....P9	PARK AVE.....G10	UPLANDS DR.....P9
BEDFORD TRAIL.....M7	FRENCH CR.....M7	MCCALLISTER ST.....M6	PRODUCTION WAY.....G10	WAGONWHEEL CR.....P9
BENZ CR.....M7	GLOUCESTER WAY.....M7	MCBRIDE ST.....M6	QUEEN ST.....L8	WAKEFIELD DR & CT.....M7
BILLY BROWN RD.....M7	GLOUCESTER WAY.....M7	MACKIE LANE.....M7	RAWLISON CR.....L7	WALNUT GROVE DR.....M7
BRYDON CR.....D11	GLOVER RD.....M7	MAJOR ST.....M7	REES LAKE RD.....D10	WASKA ST.....M7
CASAMR ST.....M7	GREEN ST.....F10	MARR ST.....M7	RIVER RD.....M6	WAYBURNE CR.....J11
CHURCH ST.....M7	HADDEN ST.....M7	MARTINGALE CR.....M7	ROBERTSON CR.....M7	WIDGONS PL.....J11
CLOVERMEADOW DR.....G6	HITCHINGPOST CR.....F3	MARY AVE.....M6	ROYAL ST.....M6	WILDING CR & CT.....J11
COLLIER CRT.....M7	HUDSON BAY ST.....M7	MAVIS AVE.....M6	SADLEHORN CR.....F5	WILLOWOOD DR.....J11
COPPERBEECH AVE.....M7	IMPERIAL RD.....H10	MAYSFIELD CR.....P9	SADDLEHORN CR.....F5	WILLOWOOD DR.....J11
COTTENWOOD LANE.....M7	INDUSTRIAL AVE.....H10	MICHAUD CR.....G10	SALT LANE.....M7	WILLOWOOD DR.....J11
CRICKMER CT.....M7	JENNY LEWIS AVE.....M7	MORRISON CR.....K9	SCHOOL RD.....M7	WOODLAND DR & CT.....J11
CRUSH CR.....D9	KING ST.....M6	MURPHY CR.....K9	SMITH CR.....M7	WORRELL CR.....J9
DAVIS CR.....D1	LABONTE AVE.....M7	MURPHY CR.....K9	SMITH CR.....M7	WRIGHT ST.....M7
DOUGLAS ST.....H10	LANDMARK WAY.....H11	MURRAY CR.....F8	SMITH PL.....M7	YEOMANS CR.....M7
DUNCAN WAY.....G10				YOUNG AVE.....M7
DOUGLAS WAY.....H10				
EASTLEIGH CR.....H10				

**LEGEND**

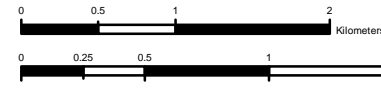

- municipal facilities
- recreational facilities
- commercial
- industrial
- urban

**SCHOOLS**

- university/college
- secondary
- middle
- elementary
- alternate
- private

This map is made possible by the Township of Langley Geomatics Department

Disclaimer: The data provided has been compiled from various sources and is not warranted as to its accuracy or sufficiency by the Township of Langley. The user of this information is responsible for confirming its accuracy and sufficiency.





version date: 8/2014  
Source: Geo\_20090001\_Langley\_Map



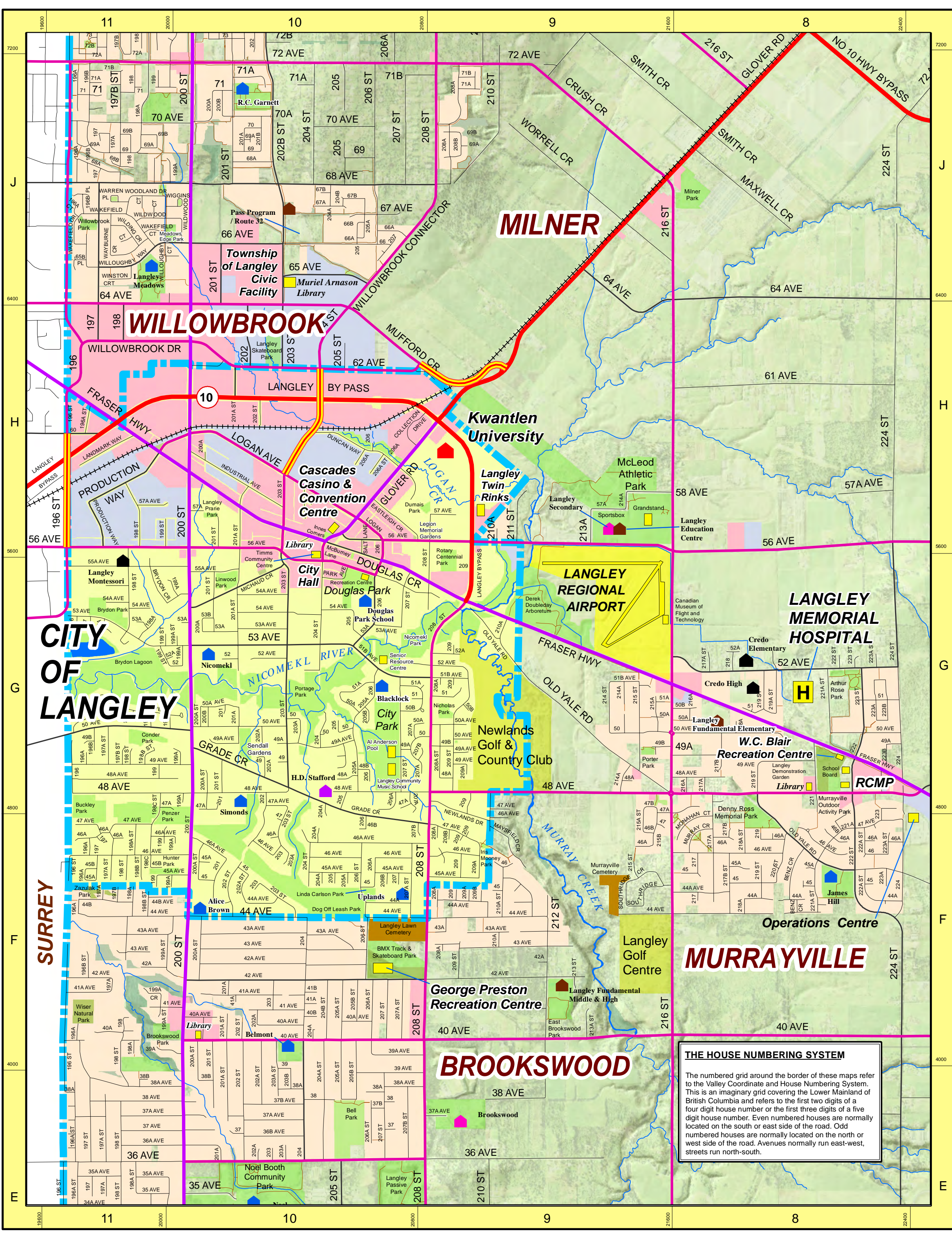
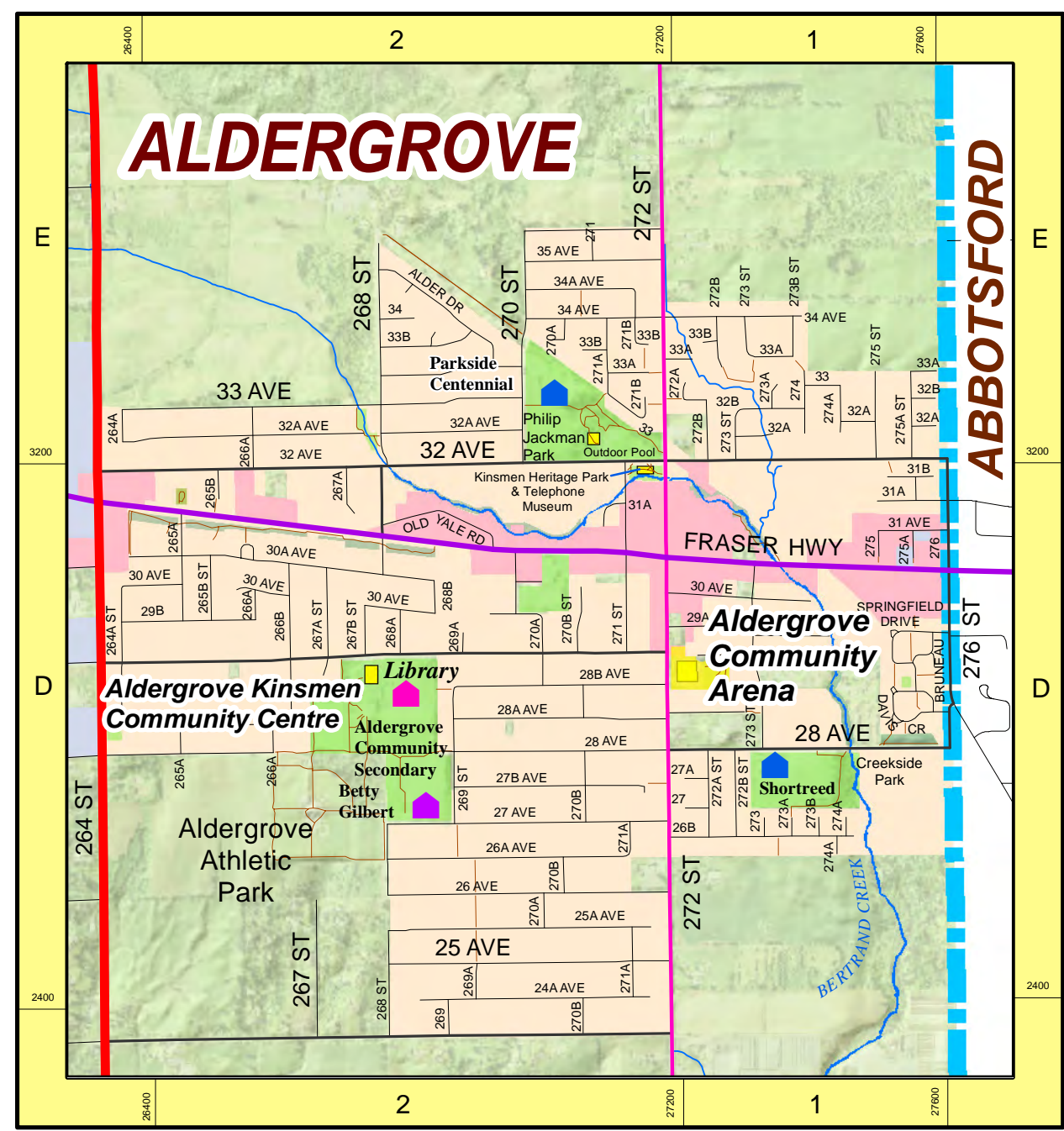
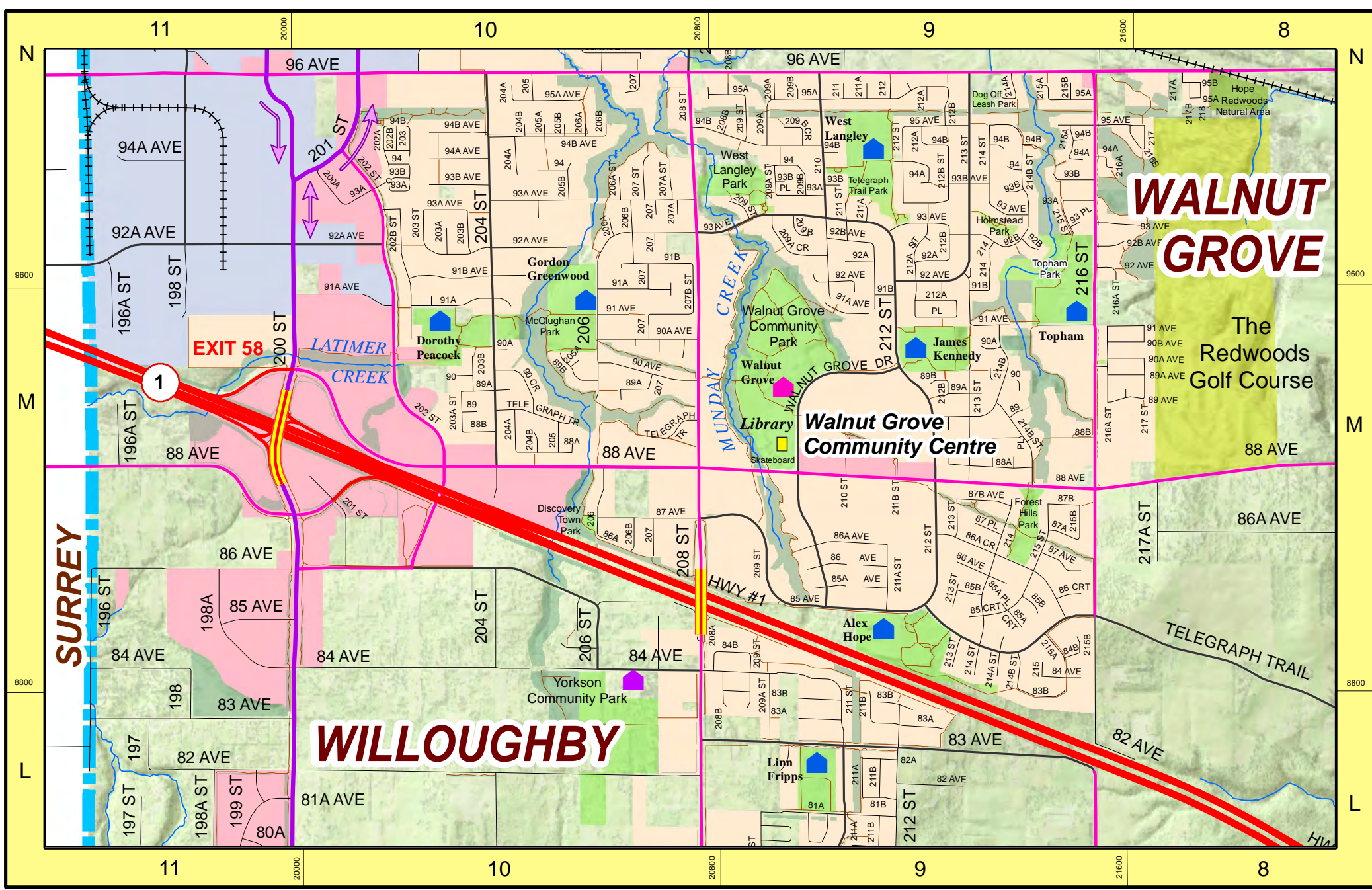
**LANGLEY CITY HALL**  
20399 DOUGLAS CRESCENT  
604.514.2800

CITY POPULATION: 26,000



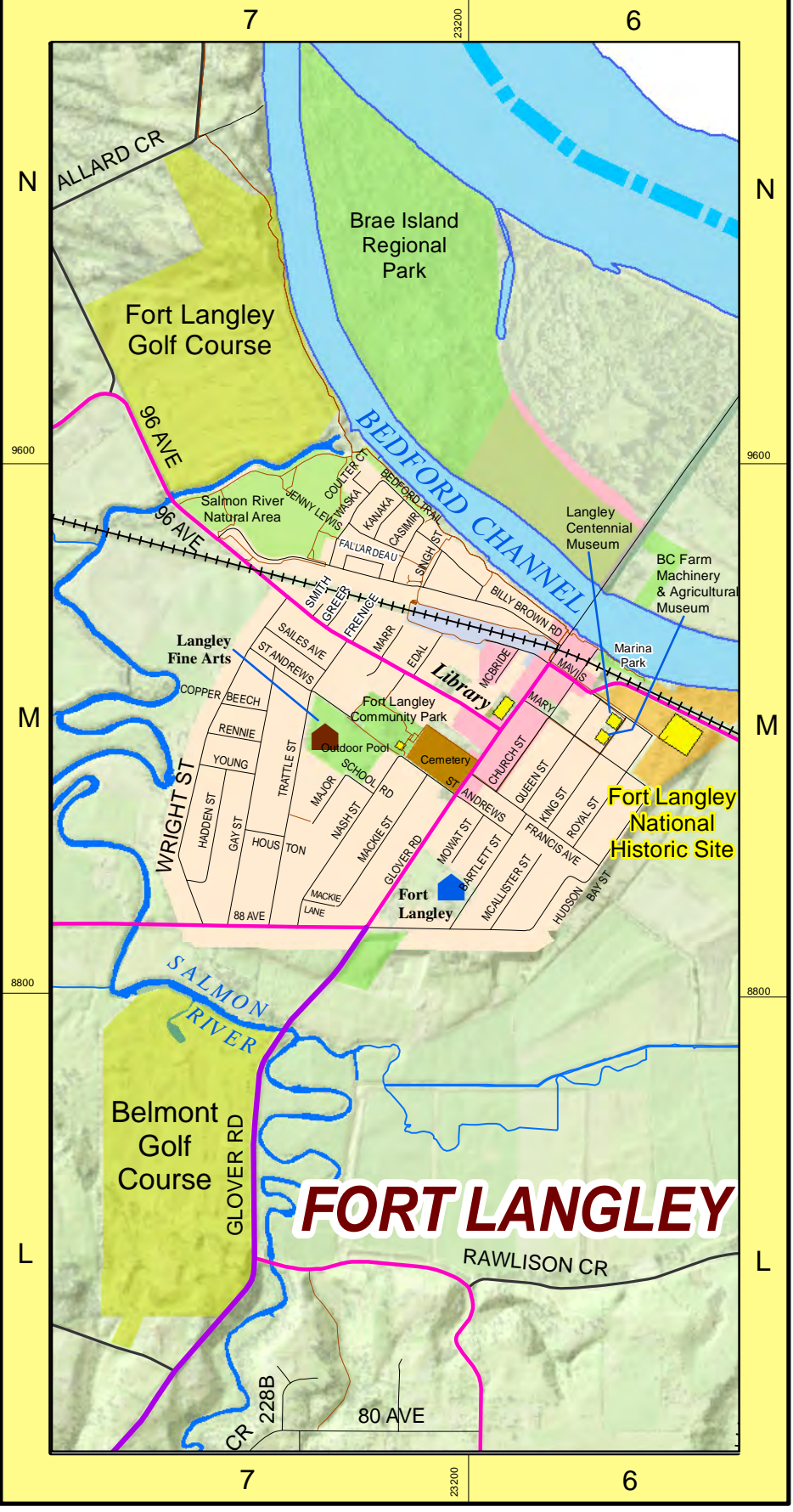
**TOWNSHIP OF LANGLEY  
CIVIC FACILITY**  
20338 - 65 AVENUE  
604.534.3211

TOWNSHIP POPULATION: 113,000



**THE LANGLEYS** REV: 08/2014

- City of Langley
- Township of Langley, including:  
Aldergrove, Fort Langley, Walnut Grove



**THE HOUSE NUMBERING SYSTEM**

The numbered grid around the border of these maps refer to the Valley Coordinate and House Numbering System. This is an imaginary grid covering the Lower Mainland of British Columbia and refers to the first two digits of a four digit house number or the first three digits of a five digit house number. Even numbered houses are normally located on the south or east side of the road. Odd numbered houses are normally located on the north or west side of the road. Avenues normally run east-west, streets run north-south.